

## SURVEY UNIT,

### MINISTRY OF HOUSING AND ENVIRONMENT

Ameenee Magu, Maafannu, Male', 20392, Maldives.

Office (PABX): +(960) 3004300, Fax: +(960) 3004301

Email: survey@mhe.gov.mv

Web: www.mhe.gov.mv



CONTROL POINT DETAILS		Station Number: PSM 0153
<b>Coordinate Information</b>		
<b>Geodetic</b>	<b>Grid</b>	
<b>WGS 84</b>	<b>UTM Zone 43</b>	
Lat: 0° 23' 8.948475" N	E: 339442.541	
Long: 73° 33' 26.033990" E	N: 42658.215	
Ellp Height: -92.742 m	Orth : 1.125 m	
Island: Ga.Innarehaa	Date: 20 <sup>th</sup> April 2014	

#### *Monument description & method of survey:*

The PSM is constructed according to Monument type A

The marker is +0.100m above ground level. The PSM is positioned using static GNSS surveying method in relative PSM0150

#### *General site condition & access:*

This PSM is located near the vegetation line. The marker is located in an open space with easy accessibility.

Owner: Simdi Group

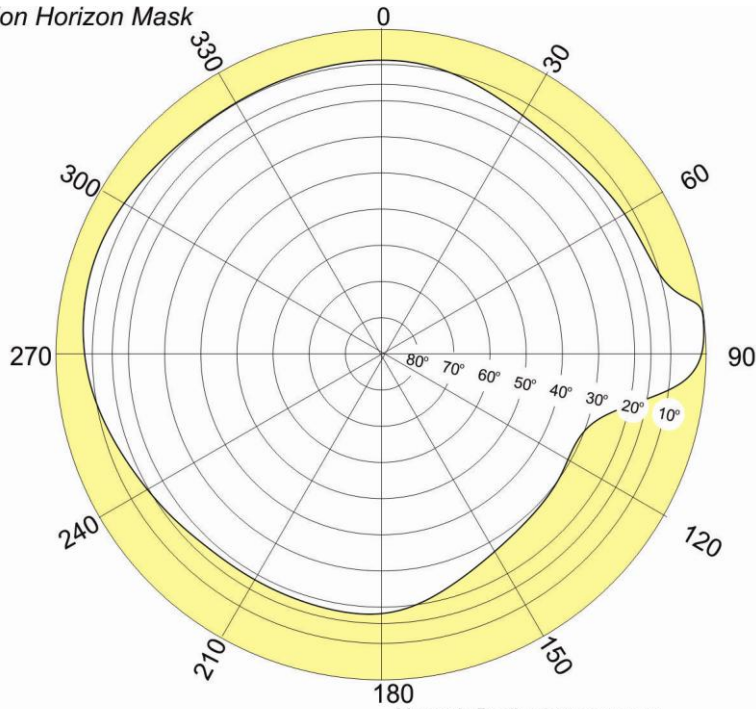


**SITE INFORMATION**

**Station Number**

**PSM 0153**

Station Horizon Mask

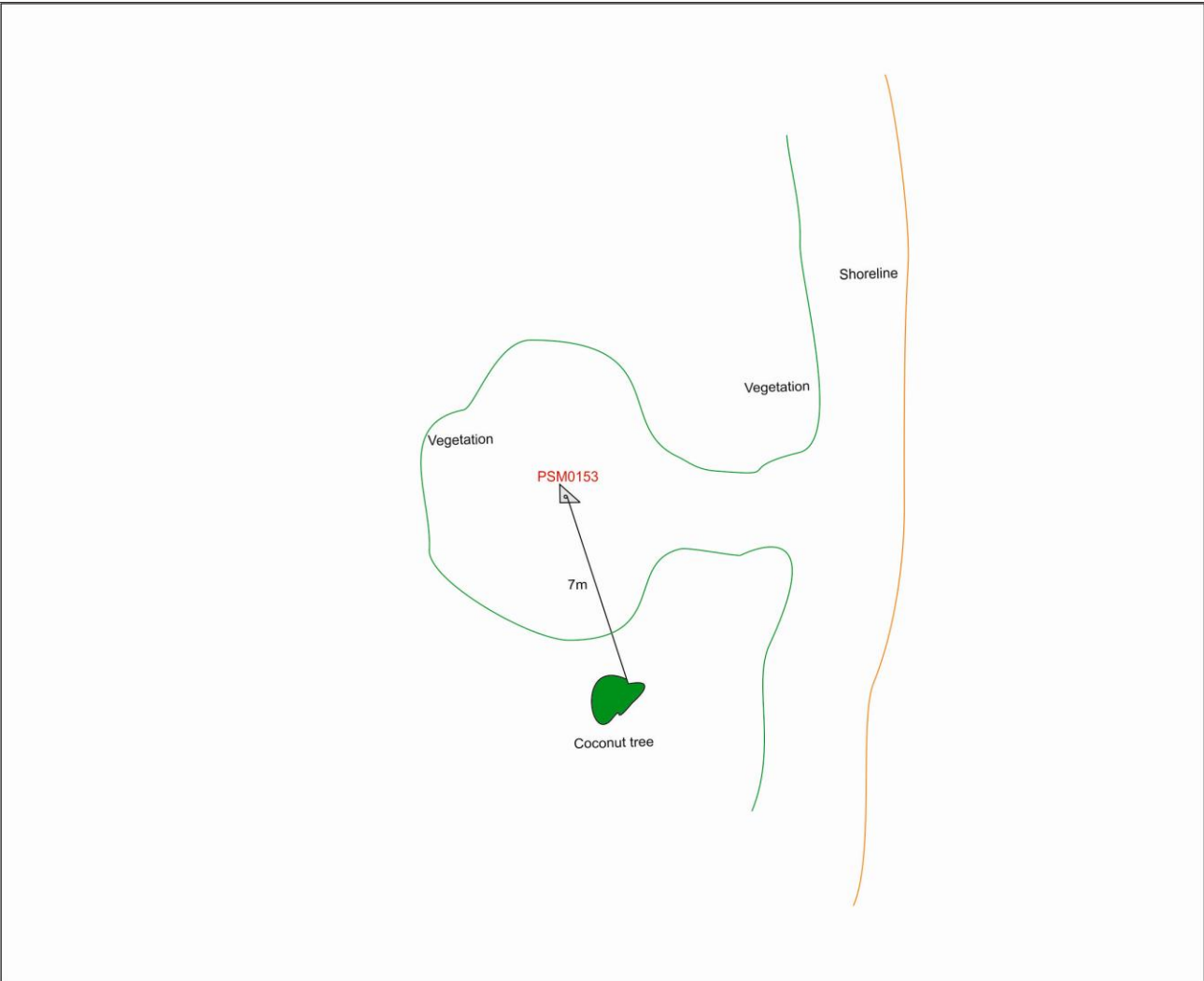
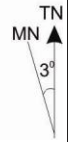


Locality



Height above Marker that horizon was mapped from 1.500 m

Magnetic Declination Declination applied to this figure?  
 Yes  No



Sketched by: Faruahath Jameel

Scale: Not to scale

Date: 20<sup>th</sup> April 2014

## SURVEY UNIT,

### MINISTRY OF HOUSING AND ENVIRONMENT

Ameenee Magu, Maafannu, Male', 20392, Maldives.

Office (PABX): +(960) 3004300, Fax: +(960) 3004301

Email: survey@mhe.gov.mv

Web: www.mhe.gov.mv



CONTROL POINT DETAILS	Station Number: PSM 0154
<b>Coordinate Information</b>	
<b>Geodetic</b>	<b>Grid</b>
<b>WGS 84</b>	<b>UTM Zone 43</b>
Lat: 0° 22' 23.216940" N	E: 339211.013
Long: 73° 33' 18.553338" E	N: 41253.718
Ellp Height: -92.776 m	Orth : 1.107 m
Island: Ga.Innarehaa	Date: 20 <sup>th</sup> April 2014

#### *Monument description & method of survey:*

The PSM is constructed according to Monument type A

The marker is +0.100m above ground level. The PSM is positioned using static GNSS surveying method in relative PSM0150

#### *General site condition & access:*

This PSM is located near the vegetation line. The marker is located in an open space with easy accessibility.

Owner: Simdi Group

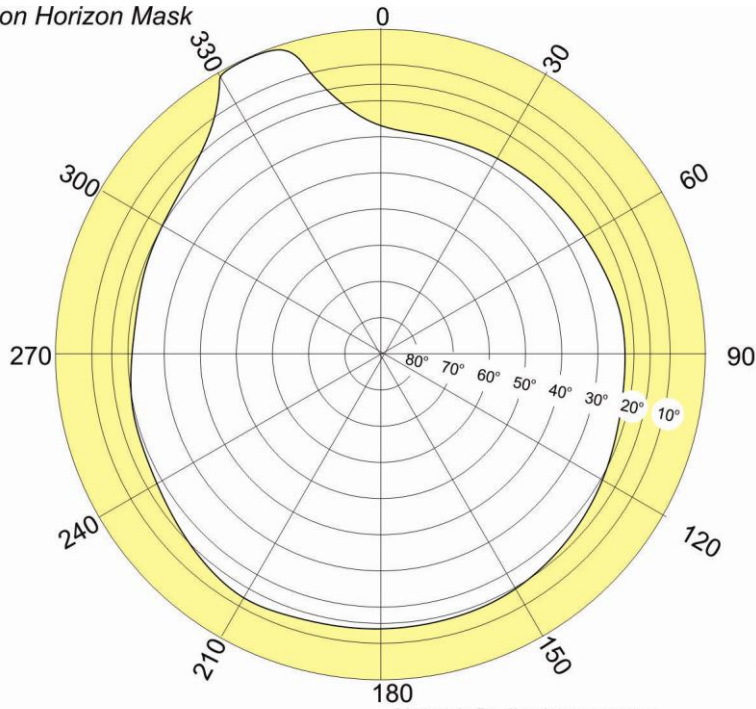


**SITE INFORMATION**

**Station Number**

**PSM 0154**

Station Horizon Mask

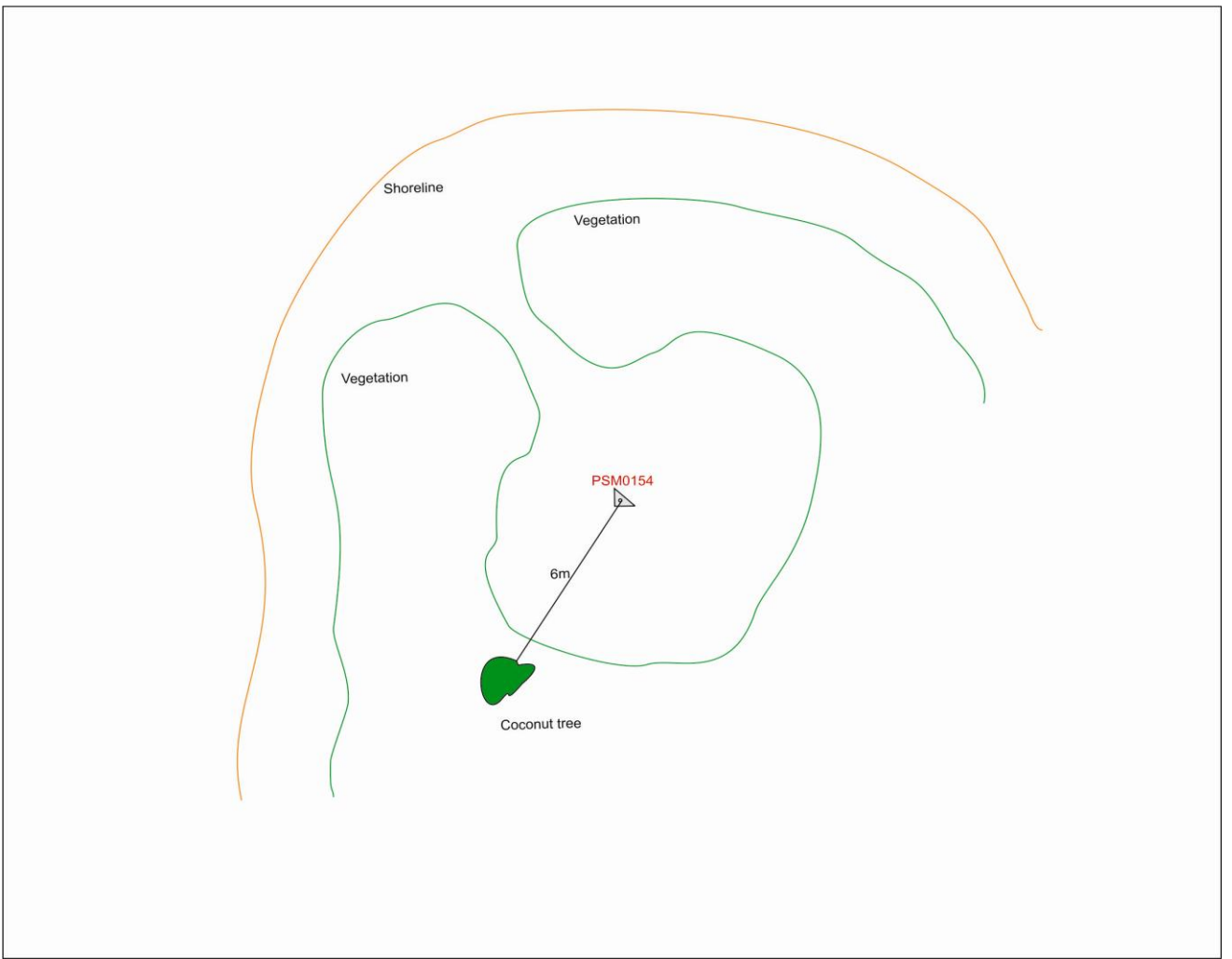


Locality



Height above Marker that horizon was mapped from 1.500 m

Magnetic Declination  
Declination applied to this figure?  
 Yes  No



Sketched by: Faruahath Jameel

Scale: Not to scale

Date: 20<sup>th</sup> April 2014